

# CAL ANDERSON PARK WALKING MAP




## LEGEND

ACCESSIBLE ENTRY



OUTER LOOP 0.6 mi




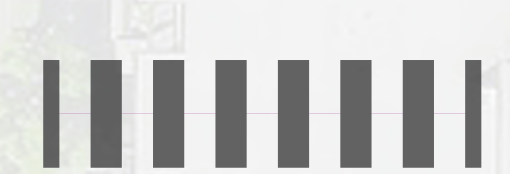
UPPER LOOP & LOWER LOOP 0.3 mi



INNER LOOP 0.2 mi



CROSSWALK



 Seattle  
Parks & Recreation

FOR MORE INFORMATION CONTACT:  
2020CalAnderson@seattle.gov